

The background features a series of concentric circles in light gray, some solid and some dashed, creating a ripple effect. A large red speech bubble shape is centered on the page, containing the text.

Treaty Signers Project

Samantha Manz, Indian Land Tenure Foundation

Published by the Minnesota
Historical Society in 2018

Martin
Case

THE
RELENTLESS
BUSINESS
OF
TREATIES

How Indigenous
Land Became
U.S. Property



A wide-angle photograph of a desert landscape at sunset. Three prominent, flat-topped buttes are visible against a sky of orange and yellow. The foreground shows a red dirt valley with sparse vegetation and a white waterfall cascading down the left side.

Welcome To Treaty Signers

Shattering the American Myth. Sharing the real story of westward expansion and the taking of Indian land.

Explore the U.S. Treaty Signers Database

"A treaty, then, was the moment when elements of the natural world became the capital of a capitalist society. And this moment attracted land speculators, railroad executives, mining and timber company owners, traders and Indian agents who would benefit most directly and immediately from a land cession. Looking at the US signers of a treaty opens a window on what transpired there". (Treaty Signers Database)

Welcome Map

Main Map

Individual Maps

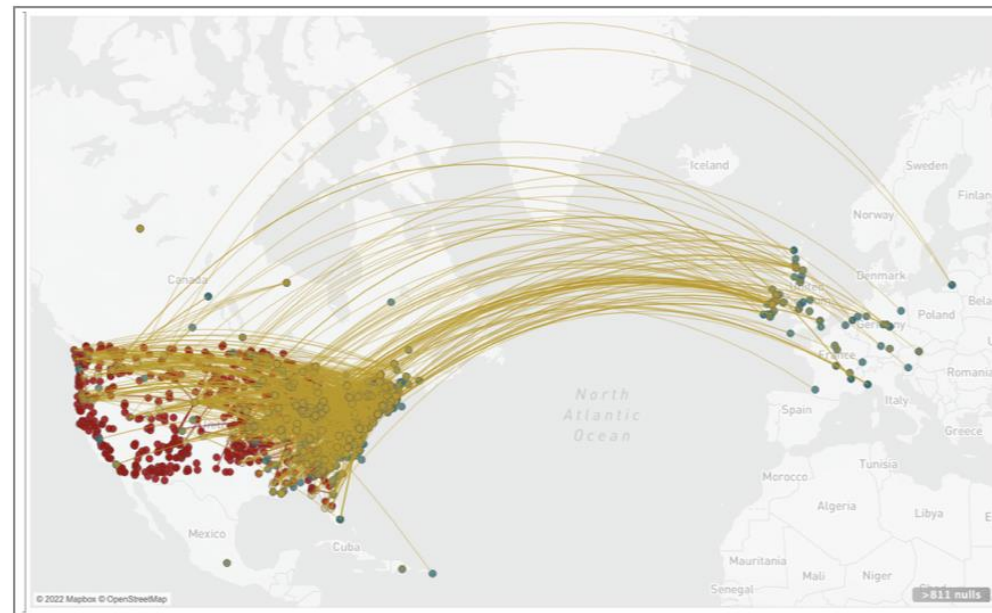
Visit the ILTF Treaty Signer Page [HERE](#)



What is the U.S. Treaty Signers Dashboard and How to Use it?

This tool gives an interactive view of the Treaty Signers Database which is a compilation of the Treaties signed between the Federal Government and Native Nations with information about the people who signed these treaties in the name of the government along with the resulting land cessions. This visualization makes it easy to:

- 1) Visualize the impact of treaty signing at the national and global level
- 2) Filter the database by individual treaties, individuals, land cession numbers, states and date range (whenever corresponding data is available)



US Signers represented

2,307

Treaties represented

386

Land Cessions represented

712

Filter by Treaty Name

(All)

Filter by Signers States of Origin

(All)

Filter by US Signer

(All)

Filter by Land Cession Number

(All)

Filter by Signature Date

(All)



Welcome Map

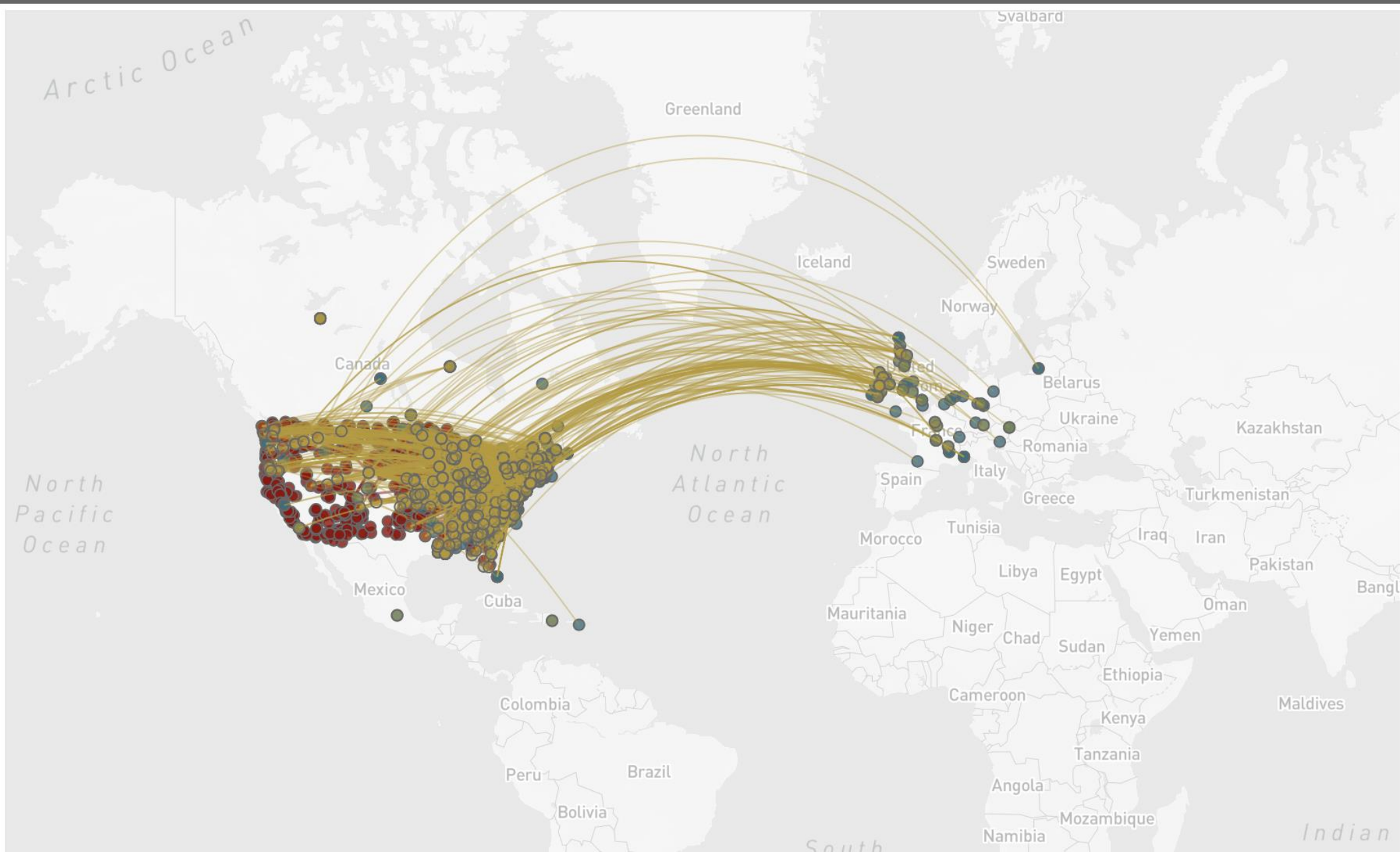
Main Map

Individual Maps

What is this map?

The map visualizes the links between US signers, treaties and land cessions. It shows the individual dots and the routes between dots. Some route lines are missing whenever data could not be geolocated. Filter to zoom in areas of interest.

NB: The filter by States will display all the Signers originating from particular States and their related Treaties and



Welcome Map

Main Map

Individual Maps

Select Individual Maps

- Treaties Map
- Signers Map
- Land Cessions Map

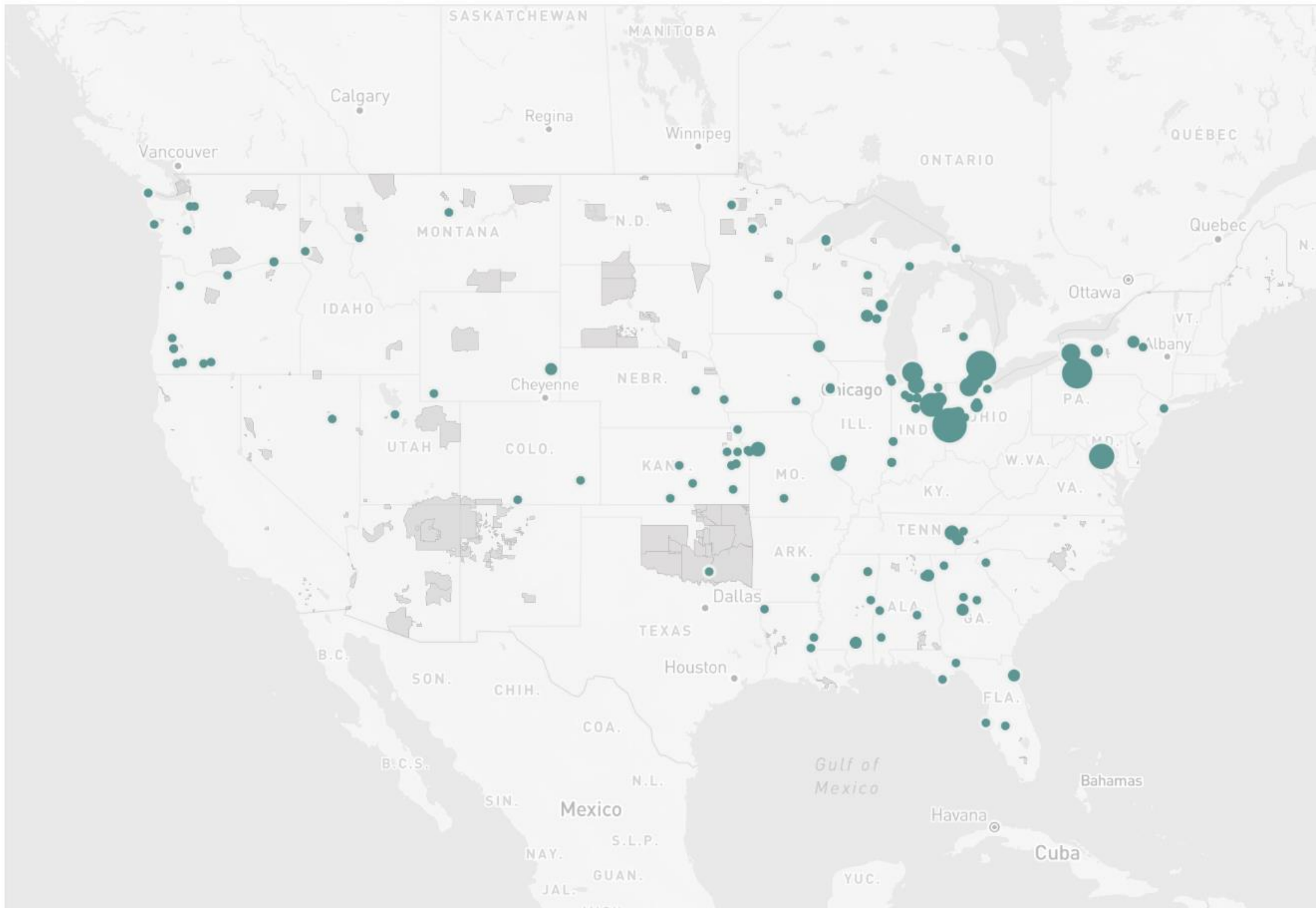
Filter Signers Map by N Treaties

0 37



What is this map?

This map allows to visualize individually the **three datasets** that make up the dashboard: **US Signers, Treaties and Land Cessions**. Select maps to navigate back and forth. Hover over the dots will retrieve similar information displayed on the Main Map



Welcome Map

Main Map

Individual Maps

Select Individual Maps

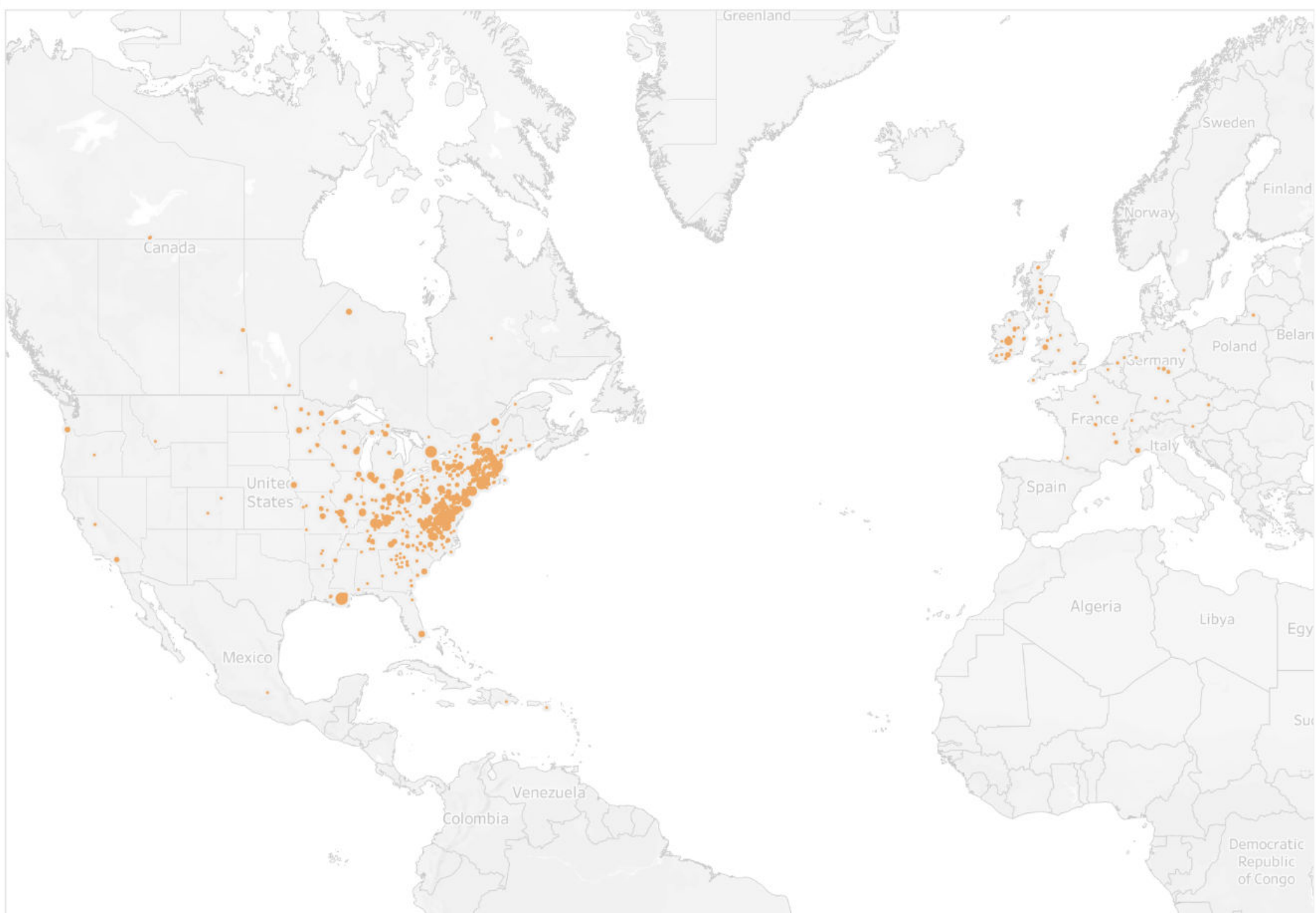
- Treaties Map
- Signers Map
- Land Cessions Map

Filter Signers Map by N Treaties



What is this map?

This map allows to visualize individually the **three datasets** that make up the dashboard: **US Signers**, **Treaties** and **Land Cessions**. Select maps to navigate back and forth. Hover over the dots will retrieve similar information displayed on the Main Map



Data Visualization

Main Map

Individual Maps

Select Individual Maps

- Treaties Map
- Signers Map
- Land Cessions Map

Filter Signers Map by N Treaties



What is this map?

This map allows to visualize individually the **three datasets** that make up the dashboard: **US Signers**, **Treaties** and **Land Cessions**. Select maps to navigate back and forth. Hover over the dots will retrieve similar information displayed on the Main Map

